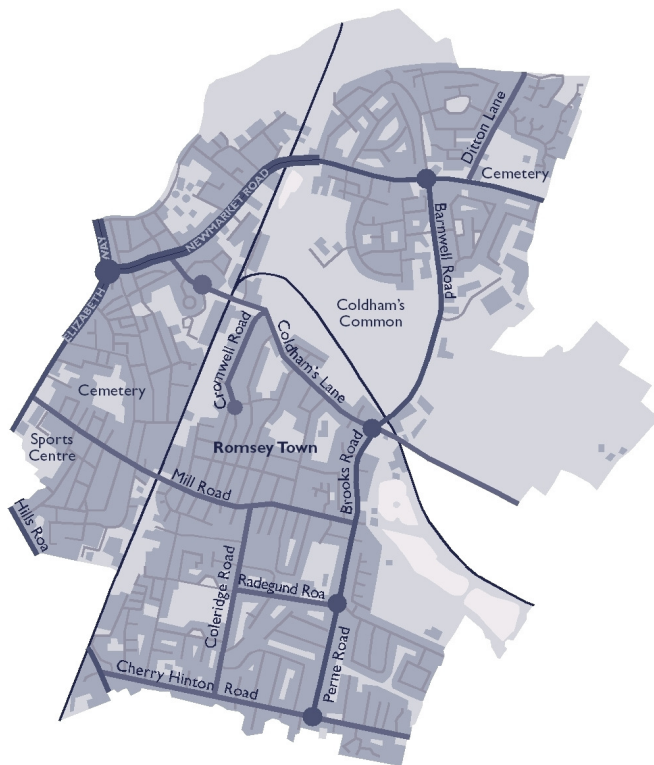


Neighbourhood profile update Cambridge City East Neighbourhood

April 2011



Steve Kerridge,
Neighbourhood Policing
Inspector

Lynda Kilkelly, Safer
Communities Manager,
Cambridge City Council



1. INTRODUCTION	2
Aim	2
Methodology	2
2 PREVIOUS PRIORITIES & ENGAGEMENT ACTIVITY	3
Previous Priorities	3 - 7
Engagement Activity	7 – 10
3 EMERGING ISSUES	10 - 16
4 CURRENT CRIME & INCIDENT LEVELS	17 – 19
5 RECOMMENDATIONS	20

1. Introduction

Aim

The aim of the Neighbourhood profile update is to provide an overview of action taken since the last reporting period, identify ongoing and emerging crime and disorder issues, and provide recommendations for future priorities and activity in order to facilitate effective policing and partnership working in the area.

The document should be used to inform multi-agency neighbourhood panel meetings and neighbourhood policing teams, so that issues can be identified, effectively prioritised and partnership problem solving activity undertaken.

Methodology

This document was produced using the following data sources:

- Crime data and incident data December 2010 – February 2011 and as a comparison data from September 2010 – November 2010 and December 2009 – February 2010.
- Information from Neighbourhood Policing Team March 2011.
- Community intelligence.
- Cambridge City Council Environmental Data from December 2010 to February 2011, compared with data from the same period the previous year.

2. Previous Priorities & Engagement Activity

Previous Priorities

At the neighbourhood panel meeting on 16th December 2010, the following issues were adopted as priorities. The tables below summarise action taken and the current situation regarding the priorities which were set:

Drug-related anti-social behaviour in York Street and adjoining streets	
Objective	<ul style="list-style-type: none"> □ To reduce reports of ASB, notably linked to the playground and environs. □ To seek qualitative feedback from residents and their representatives of a clear shift in the presence of persons and the fears that they create through their behaviour.
Action Taken	<p>ASB and associated crime appeared to be linked to the suspected supply of drugs from the location and local vicinity. At the heart of the location is a newly-refurbished children's playground some residents feel has been overtaken by persons seeking to buy drugs and their associates. Many of those persons have extensive criminal histories and in some cases are believed to be active in offending in addition to the offences of possessing and using drugs.</p> <p>A series of police interventions were implemented through what was called 'Operation Henry'. Between 4th and 7th January high visibility patrols around this location were completed by entire East NPT between 8am and 8pm. In total 28 hours of dedicated patrols by Petersfield officers directly in relation to this priority.</p> <p>On 6th January 4 males were stopped in a motor vehicle and searched for drugs. One male was found to be in possession of large amount of class A and class B drugs and was charged with possession of cocaine and cannabis. One of the other males was found to be in possession of cannabis and received a warning for the possession of cannabis.</p> <p>Known drug users were stopped and challenged on numerous occasions. Where grounds to search were available these persons were searched. All persons searched were the subject of an intelligence report about their activities.</p> <p>On 30th March a residents' surgery in conjunction with council ASB team was held.</p>

	Following an environmental audit, issues raised were forwarded to council officers. As a result foliage in the area of Rope Walk and Beehive Centre was trimmed back by the council making space more open.
Current Situation	<p>Calls and information relating to ASB in this area have reduced. Petersfield officers are continuing to monitor this priority and deal with issues as they arise.</p> <p>Information has been received with regards to a sex worker propositioning males. Work is ongoing in order to identify this female.</p>
Continue or Discharge?	Discharge

ASB and Criminal Damage at Romsey Recreation Ground	
Objective	<ul style="list-style-type: none"> ❑ To reduce ASB on the Recreation ground. ❑ To improve public confidence with the residents whose properties look onto the recreation ground. ❑ To improve the safety of users of the recreation ground. ❑ Improve relations with linked agencies responsible for the upkeep of the recreation ground.
Action Taken	<p>ASB had been reported by residents and members of the public. Criminal damage has also been caused to the toilet block on the recreation ground.</p> <p>A multi agency approach, with the main focus coming from the City Council and Street Scene was initiated. High visibility patrols from the local NPT bolstered with patrols from Special Constables were completed. Engagement with groups of youths with names of persons taken and added to the action plan.</p> <p>A total of 31.5 hours of patrol time carried out by Romsey NPT officers and supplemented by patrols from the Special Constabulary were completed.</p> <p>An environmental audit was conducted and results were forwarded to the City Council. Steps are being taken to deal with the issues raised as a result of this audit.</p> <p>Concerns were raised about the derelict state of the toilets at the location, glass windows were found to be broken within 3</p>

	<p>toilet doors, the cleanliness of the toilets, foliage blocking the view of the CCTV camera, broken bins and graffiti have all been brought to the attention of the 'Street Scene' operations manager.</p> <p>The broken street lamps are to be repaired by the relevant council department.</p> <p>Worn road markings and road markings in Vinery Road have been brought to the attention of County Council for action. The lighting outside the recreation ground has been fixed so that they will go off at dusk to deter people from hanging around in that area.</p> <p>One female aged 15 years was arrested for being found drunk and behaving in a disorderly manner. She has admitted to drinking a bottle of vodka. Steps are in hand to try and identify how she came by this alcohol.</p>
Current Situation	Residents have reported to the ASB Team and officers that there have been fewer congregations in the park and a reduction in ASB incidents.
Continue or Discharge?	Discharge.

Tackling crime, anti-social behaviour and promoting public confidence in the area of Barnwell Road shops and the Peverel Road estate.	
Objective	<ul style="list-style-type: none"> □ Seek to reduce incidents of crime and ASB in the area defined. □ Increase engagement with traders and residents in the area defined. □ Identify and increase police and partner understanding of community concerns and seek to address them, promoting confidence in local community safety arrangements.
Action Taken	<p>This plan had two strands. One led by the police and the other by the City Council. The following actions were identified for implementation:</p> <p>Police:</p> <ol style="list-style-type: none"> 1. Provision of high profile presence in the area at key times. 2. Engagement with stores and residents immediately adjacent to Barnwell shops and McDonald's to identify and address specific concerns. To ensure that action is fed back to those

providing information.

3. Collection of evidence of ASB and crime and the pursuit of criminal or civil resolutions as necessary and proportionate.

4. Marketing of success and updating local councillors and residents as to police action.

City Council:

1. Engage councillors and other local representatives to identify the key concerns within the residential area of the Peverel Road estate.

2. Identify key addresses of note and share with police and City Homes regarding criminal/civil action.

3. Liaise with police and conduct visits/surveys of residents in identified sections of the Peverel Road estate to determine main concerns and gather community intelligence.

4. Marketing of success and updating local councillors and residents as to joint action.

Implementation

Abbey PCSOs conducted over 33 hours of patrols in direct response to this plan. During that time they have maintained contact with local businesses in order to identify concerns, in line with the police strand of this priority.

To address concerns that residents in Peverel Road were suffering from ASB and having a general feeling that there was no one to report it to or anything that could be done, the Safer Communities Team together with NPT Officers and Cambs. Fire and Rescue Service staff held a 'Street Forum' on Saturday 12th March. The objective of the event was to promote how the different agencies work together to ensure the community is a cleaner and safer place to live. An environmental audit was carried out prior to the event and any issues identified tasked to the appropriate agency to action. A pack containing all the information residents need to report ASB, crime or environmental issues was delivered to every household on the estate. A walkabout was carried out on the day and the estate looked very clean.

A few concerns were raised about specific properties and some cleaning issues, but there were very few reports of ASB on the estate. The ASB team have passed any concerns onto the appropriate agency to deal with and will follow up any complaints specifically about ASB. There are concerns about

	<p>vandalism near the Christ the Redeemer Church, the complainant has been advised to report incidents on the police 0345 456 456 4 number rather than on e-cops as they had previously been doing. There was a relatively low turn out on the day so session closed early.</p> <p>A number of local youths have been stopped and spoken to in response to calls for service from residents in the immediate area of the Barnwell shops. These youths had their names and addresses taken and have been warned as to their future behaviour.</p> <p>Staff at the Indian restaurant had contacted police in relation to groups of youths congregating outside their premises. Following patrols and these youths being challenged, calls for service to this particular business have significantly reduced.</p> <p>2 cycles were reported as dumped by a resident of Latimer Close. These were collected and taken to the police station. No owners have come forward to claim these cycles. A large amount of graffiti was found in the passageway between Peverel Road and Peverel Close. Street Scene was contacted and this was cleared away.</p> <p>Several other incidents were attended to during the period but these were not considered to be exceptional.</p>
Current Situation	It is considered that there are currently no issues of actual or perceived ASB issues in this area at this time.
Continue or Discharge?	Discharge

Engagement Activity

Operation Henry – Petersfield 04/01 – 07/01/11
(Extract from E Cops post)

Between 4th January and 7th January we tried a new approach to policing on the East neighbourhood area. This new approach we termed a 'beat sweep'. The idea being that the whole team concentrated their patrols on one beat. It was decided that Petersfield would be the first recipient of this approach.

We ensured that officers were patrolling the area for as many hours as possible. To achieve this, officers were staggered to start at 8:00am and

2:00pm, all working 10-hour shifts. This gave dedicated coverage, by the neighbourhood policing team, until 10:00pm.

During the week we executed 3 search warrants. One of which led to the recovery of heroin from a house in York Terrace, 1 person was arrested and is currently on bail. The second warrant provided a gold mine of intelligence. The third warrant was unsuccessful.

Officers arrested 10 people during the week. Three were arrested following a street robbery and have since been charged and will be at court in the near future.

Around 50 people were stopped by officers.

We conducted a total of 432 hours of high visibility foot patrol across Petersfield ward.

PCSO Hoi Yee Ng also undertook an environmental audit across the ward and has forwarded her findings onto City Council officers so that the issues she identified can be addressed.

Operation Henry: - Coleridge 7th March – 11th March
(E Cops post)

This operation was focused entirely on Coleridge beat. The whole East NPT was engaged on this operation. Officers worked between 8.00am and 8.00pm Monday through to Friday, split across three start times.

During the operation PCSOs conducted high visibility patrols across the beat area, engaging with partners and members of the public. They addressed issues which were concerning Coleridge residents, for example inconsiderate parking outside schools during drop off/pick up times.

The Neighbourhood Team executed 9 search warrants at addresses across Coleridge. These were warrants, granted by Cambridge magistrates, covering drugs and stolen property.

On Monday all officers spent the day on foot patrol across Coleridge.

On Tuesday Cllr Sadiq accompanied us on a search warrant at an address in Trevone Place. A small amount of cannabis was found during the search and one male received a formal warning for the possession of cannabis. During the search, it was found that the occupant had bypassed his electricity meter. This is obviously illegal but also highly dangerous. The occupant was

arrested and the person has now been charged and will be appearing at court.

Wednesday saw officers execute 3 warrants at addresses in Rustat Close. A fourth warrant was executed at an address in Birdwood Road. All of these warrants were in connection with the misuse of drugs. No one was arrested but intelligence, helpful to police, was gathered. On our way back to the station from Birdwood Road, a male was seen to be acting suspiciously outside an address in Radegund Road. He was challenged as to his presence in the area and this led to him being searched. This male volunteered a cling film wrapped package, containing herbal cannabis. When searched he was found to have 5 other cling film wrapped packages of herbal cannabis. He was arrested and when interviewed admitted to officers that he was on his way to Coleridge Rec to sell these drugs. He is currently on bail.

Thursday saw the team return to Birdwood Road and execute warrants at neighbouring houses. These warrants were in response to information received about property stolen from burglaries and hidden at certain addresses. At one address, 3 people present were given formal warnings for the possession of drugs. At the neighbouring property a carrier bag was found, stuffed full with herbal cannabis. Also found were some electrical items which are believed to have been stolen at recent dwelling burglaries. One person was arrested and is currently on bail.

Friday and the team attend an address off Cherry Hinton Road. A male was arrested having been found in possession of what, at this time, is believed to be crack cocaine. Around 15 paper wrapped packages were found at the premises. The arrested male was interviewed and admitted to possessing the drugs with the intention of selling on. He is currently on bail. Following this warrant we attended an address at Neville Road, where evidence was found of drug taking within the property. On this occasion no one was arrested but council officers attended and spoke to the tenant. The housing officers are now dealing with issues at this address.

Friday also saw 4 officers from the Roads Policing Unit (RPU) assist us. Their task was to deal with speeding through Coleridge, the anti social use of vehicles and other road traffic related matters. The following is a breakdown of their results;

- 1 driver reported for speeding
- 13 drivers prosecuted for driving whilst using a mobile phone
- 4 drivers prosecuted for not wearing seat belts
- 1 driver reported for not having current road tax
- 2 drivers reported for the condition of their vehicles
- 2 drivers reported for no insurance

- 1 vehicle seized as there was no insurance policy in place
- 2 drivers reported for vehicle defects
- 1 driver reported for driving through a red light
- 1 person arrested for the offence of going equipped to steal
- 1 vehicle stopped in relation to rogue trading intelligence

During the week officers conducted 468 hours of uniformed patrols across Coleridge. We executed 9 search warrants, arrested 7 people and issued 36 fixed penalty notices for a number of offences. We also gathered a lot of intelligence which will be reviewed and where appropriate, acted upon.

3. Emerging Issues

Cambridge East Trends

Offence levels across the neighbourhood have decreased by 22% compared to the previous period and 11% compared to the same period last year. This decrease is reflected in a variety of crime types but most notably theft from a vehicle and Cycle Theft.

ASB incidents across the neighbourhood have decreased compared to the previous period and the same period last year.

Abbey Ward

- Total crime in Abbey Ward decreased compared to the preceding three months (267 vs. 279) but increased compared to the same period last year (252).
- Dwelling burglary offences have remained stable compared to the previous period (28 offences vs. 26 offences) but more than doubled compared to the same period last year (13 offences). Access was gained by smashing or forcing a window in 15 of the offences, and cash, jewellery and small electrical items were stolen. Ditton Walk, Ditton Fields and Thorpe Way were all repeat location with three burglaries at each location during the period.
- There were 23 burglary other offences in this period compared to only one offence in the previous period and 10 offences in the same period last year. Seven sheds were entered over a two-day period at Riverside in February. Offenders have stolen items including cycles and alcohol.
- There were 46 violent crime offences in this period compared to 51 offences in the previous period and 47 offences in the same period last year. Twenty-one of these offences appear to be domestic violence between partners, ex-partners or parent and child. In 15 of the 46 offences an offender has been arrested and charged.
- Theft from vehicle offences have more than halved compared to the previous period (15 offences vs. 40 offences) but remained stable

compared to the same period last year (18 offences). Batteries, fuel and catalytic converters were stolen in six of these offences and the prevalence of these items being stolen seems to be increasing possibly down to them increasing in price.

- Thefts from shop have decreased from 43 offences in the previous period to 36 offences in this period. Tesco's Stores Ltd on Cheddars location was the offence location in 24 of the offences and the most common item stolen was alcohol.
- ASB incidents have increased compared to the previous period (185 incidents vs. 174 incidents) but decreased compared to the same period last year (235 incidents). Thirty-three of these incidents occurred at the same location and concern the informant complaining about the amount of noise her neighbour is making. Eight calls from Whitehill Close concern different incidents but they all appear to be noise related, for example noisy parties or people shouting in the street.

Environmental Issues

- Between December 2010 and February 2011 there were 9 reports of abandoned vehicles in the ward, with 9 also reported during the same period the previous year. This included 4 vehicles, which were not on site following inspection and 4 CLE26 notices, which were issued to offenders on behalf of the DVLA for not displaying road tax on a public highway. These will result in a fine issued by the DVLA. In addition, one vehicle was impounded on behalf of the DVLA for not having valid road tax and was subsequently destroyed following non-payment of the DVLA fine. Occupation Road (4) was a hotspot during the 2010/11 period and there were no specific hotspots during the same period the previous year.
- Between December 2010 and February 2011 there were 55 reports of flytipping in the ward compared with 36 during the same period the previous year. There was sufficient evidence to issue 7 formal warning letters to domestic offenders and one trade offender. Waste transfer documentation was also requested from 2 trade offenders. Hotspots during the 2010/11 period included Dennis Road and Abbey Road (both with 8), Helen Close (7), Anns Road (6), Ekin Road, Cheddars Lane and Fison Road (all with 5). The offences in Abbey Road and Dennis Road led to 7 of the formal warning letters being issued. Hotspots during the same period the previous year were Ekin Road (8), Dennis Road (5), Anns Road (4) and Helen Close (3).
- Between December 2010 and February 2011, 5 derelict cycles were dealt with compared with 16 during the same period the previous year. There were no specific hotspots during the 2010/11 period, but Thorpe Way (5) was a hotspot during the same period the previous year.
- Between December 2010 and February 2011, one needle was reported compared with 46 during the same period the previous year. During the

previous year, 24 were removed from Barnwell Road, primarily from bins, as well as 20 on one occasion from a bin at Newmarket Road Cemetery.

Petersfield Ward

- Total crime in Petersfield Ward has decreased compared to the previous period (202 offences vs. 373 offences) and compared to the same period last year (294 offences).
- Dwelling burglary offences have decreased from 34 offences in the previous period to 19 offences in this period. However this is an increase compared to the same period last year when there were 12 offences. There doesn't appear to be any patterns or trends in these offences as a variety of MO's were used and they occurred at different times of the day.
- Violent crime offences have remained stable compared to the previous period (31 offences vs. 33 offences) but have increased by almost a third compared to the same period last year (22 offences). An offender has been arrested and charged in eleven of these offences and ten of the 31 offences appear to be domestic violence.
- Theft from vehicle offences has more than halved from 24 offences in the previous period to 10 offences in this period. This is also a decrease compared to the same period last year (16 offences). The majority of these offences occurred either in the evening or overnight.
- Thefts from shops have decreased from 53 offences in the previous period to 28 offences in this period. Offences have more than halved compared to the same period last year (67 offences) with Asda and TK Maxx at the Beehive Centre being targeted most frequently. In 19 of these offences an offender has been arrested and charged.
- ASB incidents have decreased compared to both the previous period (100 incidents vs. 127 incidents) and compared to the same period last year (132 incidents). Locations with high levels of ASB were Mill Road (13), Tenison Road (10), East Road (9) and Staffordshire Street (9).

Environmental Issues

- Between December 2010 and February 2011 there were 21 reports of abandoned vehicles in the ward compared with 11 during the same period the previous year. This included 3 vehicles, which were not on site following inspection and 2, which were subsequently claimed by their owners. In addition, 10 CLE26 notices were issued to offenders on behalf of the DVLA for not displaying road tax on a public highway, which will result in a fine issued by the DVLA. 2 vehicles were also impounded on behalf of the DVLA for not having valid road tax, one of which was subsequently destroyed following non-payment of the DVLA fine. An additional vehicle was destroyed in the absence of owner contact details and a further vehicle has been impounded and is currently pending further investigation. Kingston Street (3) was a hotspot during the 2010/11 period,

but there were no specific hotspots during the same period the previous year.

- Between December 2010 and February 2011 there were 57 reports of flytipping in the ward compared with 47 during the same period the previous year. There was sufficient evidence to issue 8 formal warning letters to domestic offenders and one formal warning letter to trade offenders. In addition, 7 verbal warnings were issued and waste transfer documentation was requested from 2 trade offenders. Tenison Road (12), Emery Street (9) and Mill Road and St Matthew's Street (both with 6) were the main hotspots during the 2010/11 period. The offences in Mill Road, Tenison Road and St Matthew's Street accounted for 7 of the formal warning letters sent. During the same period the previous year, Tenison Road and Mill Road (both 9) and Staffordshire Street and St Matthew's Street/Gardens (both with 5) were the main hotspots.
- Between December 2010 and February 2011, 5 derelict cycles were dealt with compared with 16 during the same period the previous year. There were no specific hotspots during the 2010/11 period, but Mill Road (4) and Norfolk Street (3) were hotspots during the same period the previous year.
- Between December 2010 and February 2011, 235 needles were reported compared with 243 during the same period the previous year. 133 were removed from Mill Road Cemetery (compared with 135 during the previous year). In addition 45 needles were removed from St Matthews Street, primarily from/behind garages, including one report of 40 needles. 45 needles were also removed from St Matthew's Street during the same period the previous year, which included one report of 30 needles. Between December 2010 and February 2011, 14 needles were also reported at Petersfield Recreation Ground as well as 6 at Norfolk Street garages.

Romsey Ward

- Total crime in Romsey Ward has decreased compared to the preceding period (158 vs. 179) and compared to the same period last year (189).
- Levels of dwelling burglary have increased compared to the previous three-month period (18 offences vs. 11 offences). There were 22 offences in the same period last year. There was no common MO used in these offences and they all occurred at different times of the day.
- There were 12 burglary other offences in this period compared to 8 offences in the previous period and 7 offences in the same period last year. Four garden sheds were entered during a four day period at the end of December. Offenders stole bikes and alcohol from within the sheds.
- Violent crime offences have remained stable compared to the previous period (27 offences vs. 30 offences). An offender has been arrested and charged in 15 of these offences.

- Cycle theft offences have remained stable compared to the previous period (37 offences vs. 42 offences) and the same period last year (39 offences). Common locations for cycle theft offences are Cromwell Road (5), Mill Road (9) and Ross Street (5).
- ASB in Romsey Ward had decreased by a third (151 incidents vs. 98 incidents) compared to the previous period but remained stable compared to the same period last year (96 incidents). Twenty-seven of the incidents occurred at the same address and concern complaints from the informant about the amount of noise his neighbours are making. Other common locations for ASB were Mill Road (13) and Goldhams Lane (7).

Environmental Issues

- Between December 2010 and February 2011 there were 15 reports of abandoned vehicles in the ward compared with 12 during the same period the previous year. This included one vehicle, which was not on site following inspection and 3 vehicles, which were subsequently claimed by their owners. In addition, 8 CLE26 notices were issued to offenders on behalf of the DVLA for not displaying road tax on a public highway, which will result in a fine issued by the DVLA. One vehicle was also impounded on behalf of the DVLA for not having valid road tax, but was subsequently released without penalty following DVLA instruction. A further vehicle was also destroyed in the absence of owner contact details. Cavendish Road (6) was a hotspot during the 2010/11 period and Argyle Street (4) was a hotspot during the same period the previous year.
- Between December 2010 and February 2011 there were 33 reports of flytipping in the ward compared with 19 during the same period the previous year. There was sufficient evidence to issue 5 formal warning letters to domestic offenders and one formal warning letter to a trade offender. In addition, 5 cases are currently pending further investigation, with a further case pending the result of an interview with the suspect. Brooks Road (9), Ross Street (4) and St Phillips Road (3) were the hotspots during the 2010/11 period with Brooks Road and St Phillips Road (both with 3) as hotspots during the same period the previous year.
- Between December 2010 and February 2011, 6 derelict cycles were dealt with compared with 11 during the same period the previous year. There were no specific hotspots during either period.
- Between December 2010 and February 2011, 5 needles were reported compared with 13 during the same period the previous year. This included 3, which were removed from Brooks Road. During the same period last year, 6 needles were removed from Brooks Road as well as 6 from Brookfields.

Coleridge Ward

- Total crime in Coleridge Ward has decreased compared to the previous period (162 offences vs. 186 offences), but has decreased compared to the same period last year (9152 offences).
- Levels of dwelling burglary have increased since the last period from 12 to 18 but are lower than the 24 experienced between December 2009 and February 2010. The majority of the burglaries occurred overnight but there was no common MO used and a variety of items were stolen.
- Violent crime offences have decreased from 40 in the previous period to 32 in this period. However levels have increased compared to the same period last year (24 offences). In half of these offences and offender has been arrested and charged.
- Theft from vehicle offences have remained stable compared to both the previous period and the same period last year as there was 13 offences in all three periods. The offenders gained entry to the vehicle in nine offences and in four of these offences the vehicles had been left insecure.
- Cycle theft offences have decreased from 48 offences in the previous period to 23 offences in this period. Offences levels have remained stable compared to the same period last year (22 offences). There were several locations which had two offences but there were no specific hotspots.
- ASB levels have decreased by a third compared to the previous period (80 incidents vs. 121 incidents) and have decreased by 40% compared to the same period last year. Repeat locations for ASB incidents were Cherry Hinton Road (12), Hobart Road (6) Cambridge Leisure Park (5) and Neville Road (5).

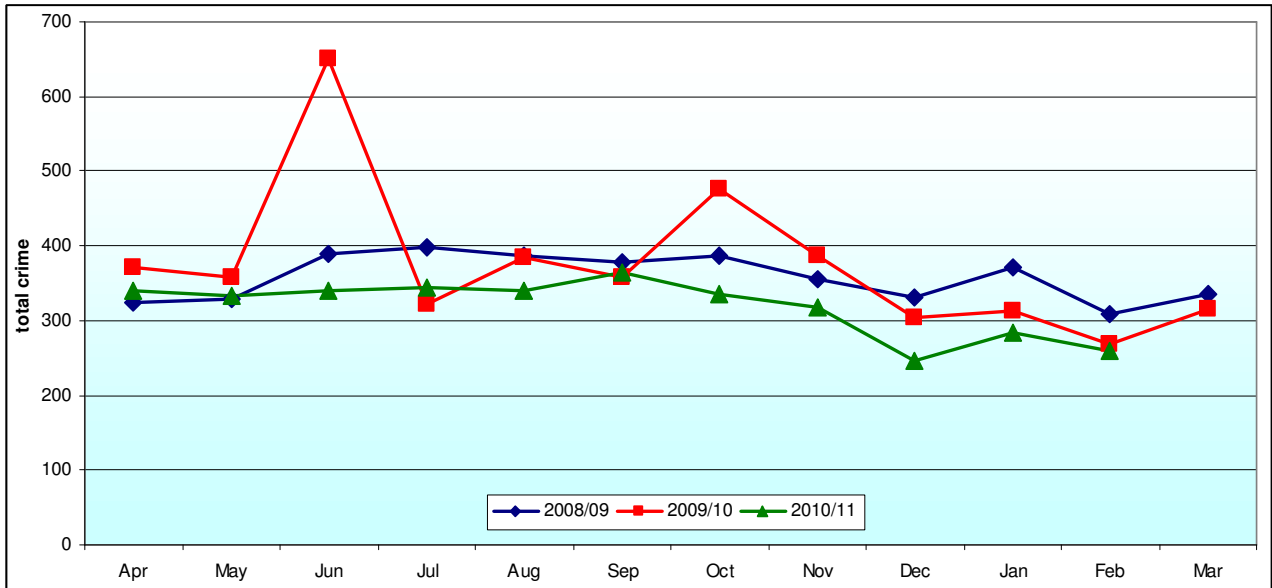
Environmental Issues

- Between December 2010 and February 2011 there were 8 reports of abandoned vehicles in the ward compared with 6 during the same period the previous year. This included 3 vehicles, which were not on site following inspection and one, which was subsequently claimed by its owner. In addition, a CLE26 notice was issued to an offender on behalf of the DVLA for not displaying road tax on a public highway, which will result in a fine issued by the DVLA. 2 vehicles were also impounded on behalf of the DVLA for not having valid road tax, one of which was subsequently destroyed following non-payment of the DVLA fine. There were no specific hotspots during the 2010/11 period, but Rustat Road/Avenue (3) was a hotspot during the same period the previous year.
- Between December 2010 and February 2011, there were 16 flytips reported in the ward compared with 19 during the same period the previous year. One case is currently pending further investigation against a trade offender. Coleridge Road and Taunton Close (both with 3) were the hotspots during the 2010/11 period with Lichfield Road (4) as a hotspot during the same period the previous year.

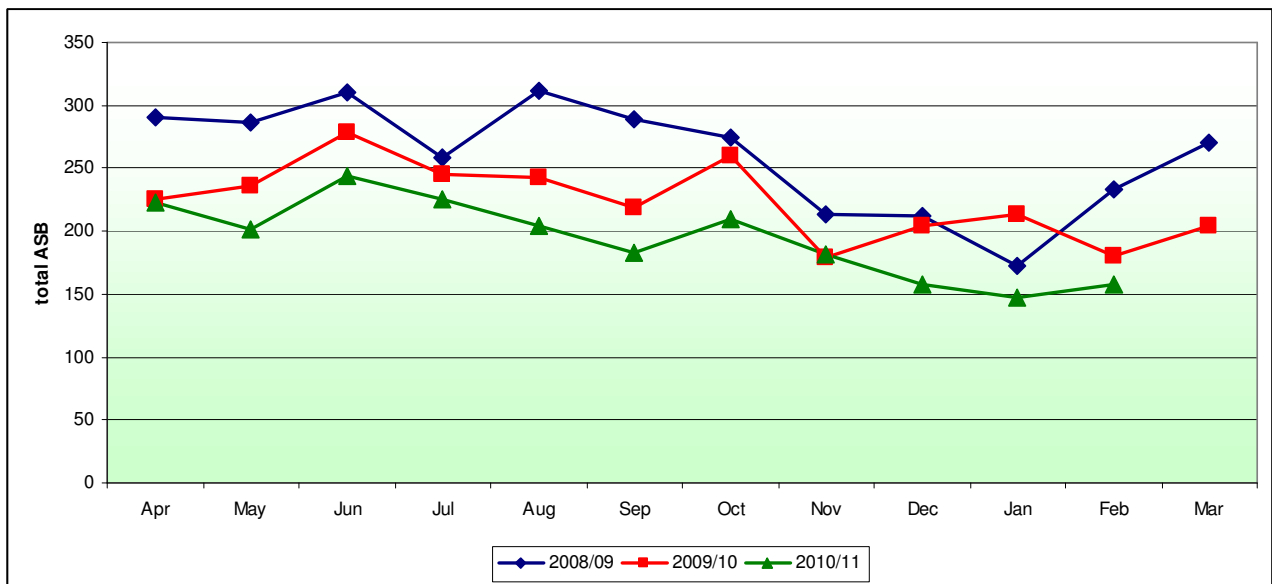
- Between December 2010 and February 2011, 6 derelict cycles were dealt with compared with 8 during the same period the previous year. There were no specific hotspots during the 2010/11 period, but Lilac Court (3) was a hotspot during the same period the previous year.
- Between December 2010 and February 2011, 10 needles were reported compared with 11 during the same period the previous year. This included 9 needles, which were removed on two occasions from public toilets at Coleridge Recreation Ground, compared with 10 removed from the toilets over 2 occasions during the previous year.

4. Current Crime and Anti-Social Behaviour Incident Levels

Total Crime



Total Anti-Social Behaviour



Crime and Anti-Social Behaviour Incident Levels in the Cambridge East Neighbourhood, by Ward

			Dwelling Burglary	Other Burglary	All Violent Crime (excl. Robbery)	Robbery	Theft of Vehicle	Theft from Vehicle	Cycle Theft	Theft from Shop	Criminal Damage	Other Crime	Total Crime	Total ASB
N'hod	City East	<i>Dec 10 – Feb 11</i>	83	45	136	4	7	43	132	89	74	176	789	463
		<i>Sep 10 – Nov 10</i>	83	30	154	13	10	87	264	117	92	167	1017	573
		<i>Dec 09 – Feb 10</i>	71	34	116	12	12	58	141	118	134	191	887	598
Wards	Abbey	<i>Dec 10 – Feb 11</i>	28	23	46	3	6	15	31	36	25	54	267	185
		<i>Sep 10 – Nov 10</i>	26	1	51	5	4	40	37	43	30	42	279	174
		<i>Dec 09 – Feb 10</i>	13	10	47	3	4	18	19	35	48	55	252	235
	Petersfield	<i>Dec 10 – Feb 11</i>	19	4	31	0	0	10	41	28	17	52	202	100
		<i>Sep 10 – Nov 10</i>	34	12	33	4	3	24	137	53	26	47	373	127
		<i>Dec 09 – Feb 10</i>	12	10	22	3	1	16	61	67	29	73	294	132
	Romsey	<i>Dec 10 – Feb 11</i>	18	12	27	0	1	5	37	13	27	28	158	98
		<i>Sep 10 – Nov 10</i>	11	8	30	2	1	10	42	9	22	44	179	151
		<i>Dec 09 – Feb 10</i>	22	7	23	4	3	11	39	11	30	39	189	96
	Coleridge	<i>Dec 10 – Feb 11</i>	18	6	32	1	0	13	23	12	15	42	162	80
		<i>Sep 10 – Nov 10</i>	12	9	40	2	2	13	48	12	14	34	186	121
		<i>Dec 09 – Feb 10</i>	24	7	24	2	4	13	22	5	27	24	152	135

ASB Incident Types in the City East Area Neighbourhood, by Ward

Please Note

Incident levels for each of the wards may not be consistent with the official figures that will be published by the Force and Home Office. This is because the data system used to draw the level of detail needed for the ASB type breakdown for this report may not contain precise locations due to the way incidents are reported e.g. ASB reported where ward boundaries lie could initially be recorded in the neighbouring ward but subsequently corrected.

The figures should only be used as a guide and not regarded as official statistics for publication.

			Abandoned Vehicle	Animal Problems	Begging/Vagrancy	Hoax call to emergency services	Litter	Malicious/Nuisance Communication	Noise	Prejudice Incident	Prostitution	Regular Caller – Hist Info.	Rowdy & Inconsiderate Behaviour	Rowdy/Nuisance Neighbours	Rowdy/Nuisance use/sale Fireworks	Street Drinking	Vehicle related nuisance/Inappropriate Vehicle use	Grand Total	
N'Hod	City East	<i>Dec 10 – Feb 11</i>	41	0	3	6	3	34	52	1	1	1	211	78	0	2	33	466	
		<i>Sep 10 – Nov 10</i>	33	1	12	9	2	44	59	2	2	0	287	72	3	7	46	578	
Wards	Abbey	<i>Dec 10 – Feb 11</i>	14	0	1	3	0	14	24	0	0	0	71	43	0	1	13	186	
		<i>Sep 10 – Nov 10</i>	9	0	2	0	0	15	13	2	1	0	87	25	1	0	21	176	
	Petersfield	<i>Dec 10 – Feb 11</i>	7	0	2	1	0	5	4	0	0	0	71	6	0	0	6	102	
		<i>Sep 10 – Nov 10</i>	6	0	5	0	1	11	9	0	0	0	79	7	1	4	6	129	
	Romsey	<i>Dec 10 – Feb 11</i>	11	0	0	1	1	5	5	22	0	1	0	33	15	0	0	9	98
		<i>Sep 10 – Nov 10</i>	8	1	3	6	1	9	9	26	0	0	0	61	26	1	1	9	152
	Coleridge	<i>Dec 10 – Feb 11</i>	9	0	0	1	2	10	10	2	0	0	0	36	14	0	1	5	80
		<i>Sep 10 – Nov 10</i>	10	0	2	3	0	9	9	11	0	0	0	60	14	0	2	10	121

5. Recommendations

To be determined at the meeting.